


RURAL MUNICIPALITY OF LAKE LENORE NO. 399


BYLAW NO. 4/2017


A BYLAW TO AMEND BYLAW NO. 4/2015 KNOWN AS THE ZONING BYLAW

The Council of the Rural Municipality of Lake Lenore No. 399 in the Province of Saskatchewan enacts to amend Bylaw No. 4/2015 as follows:


1. The Zoning District Map referred to in Section 6 is amended by rezoning all of Parcel A Plan 102113749 in NE-14-42-21-W2 from AR – Agricultural Resource District to LK – Lakeshore RV District.
2. This bylaw shall come into force and take effect on approval by the Minister of Government Relations.



  
Reeve – Jean Kernalleguen


  
Administrator – Jolynne Gallays


Read a third time and adopted  
this 17 day of July, 2017.

  
Administrator – Jolynne Gallays



*Certified a true copy of  
Bylaw No. 4/2017  
passed by Council on 17/Jul/2017 AD*

  
Administrator

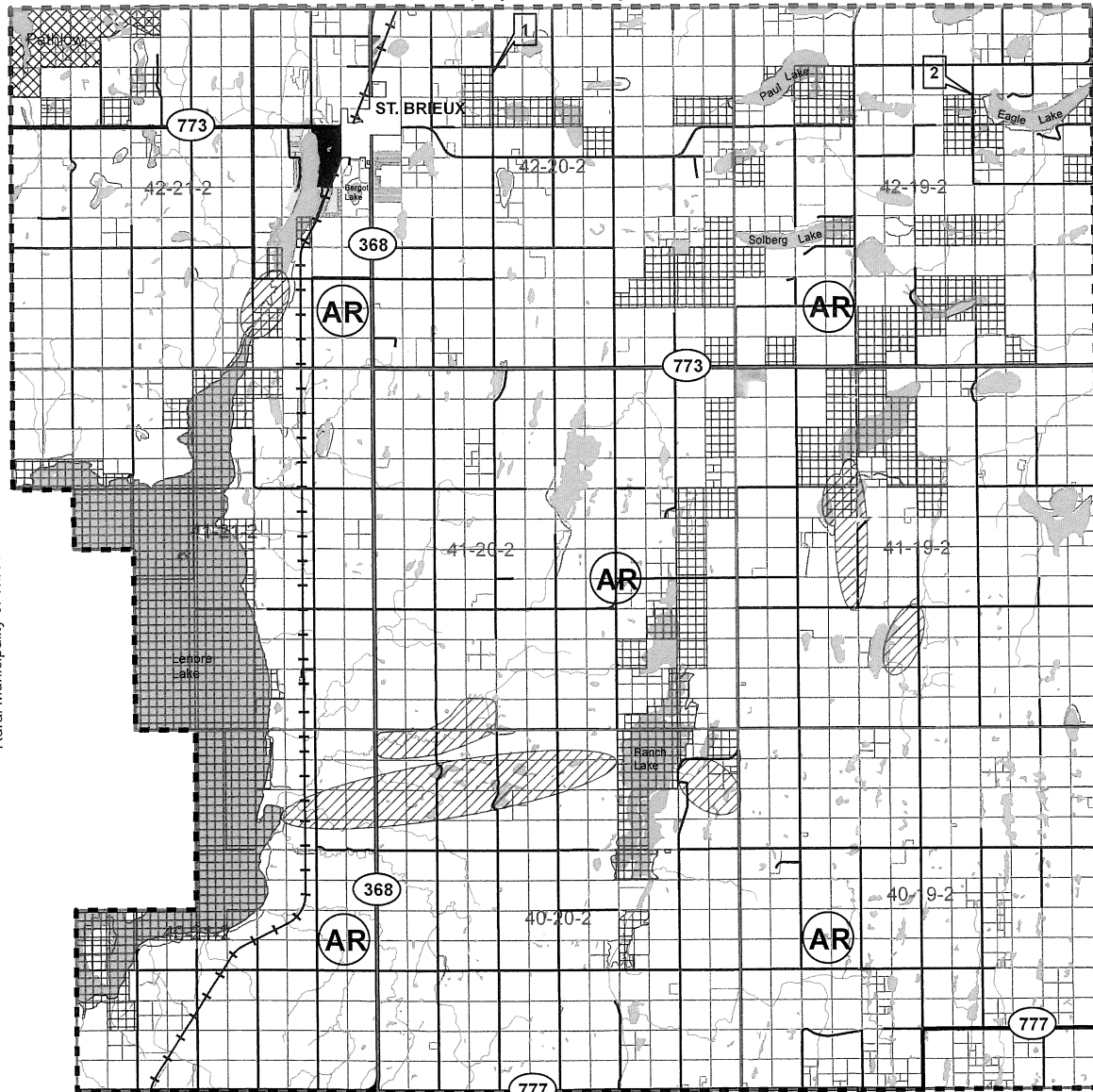




# Zoning District Map

## Rural Municipality of Lake Lenore No. 399

Rural Municipality of Flett's Spring No. 429




Rural Municipality of Three Lakes No. 400

Rural Municipality of Pleasantdale No. 398

Rural Municipality of St. Peter No. 369

Source: GIS data was downloaded from Information Services



### Legend

- AR - Agricultural Resource District
- CR - Country Residential Acreage District
- LK - Lakeshore RV District
- C/I - Commercial/Industrial District
- FH - Flood Hazard Overlay\*
- ES - Ecological Sensitive Overlay\*\*
- Boundary
- Major Highway
- Other Road
- Railway
- Watercourse
- Waterbody
- Urban Municipality
- Community Pasture
- Regional Park
- Township

*Reeve*  
Reeve

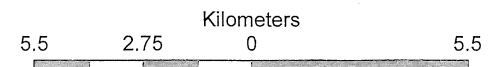
*Administrator*  
Administrator



This is the Zoning District Map, referred to in Bylaw No. 4/2015, adopted by Rural Municipality of Lake Lenore No. 399.

**Insert 1:** Zoomed In Area around Town of St. Brieux  
**Insert 2:** Zoomed In Area around Eagle Lake

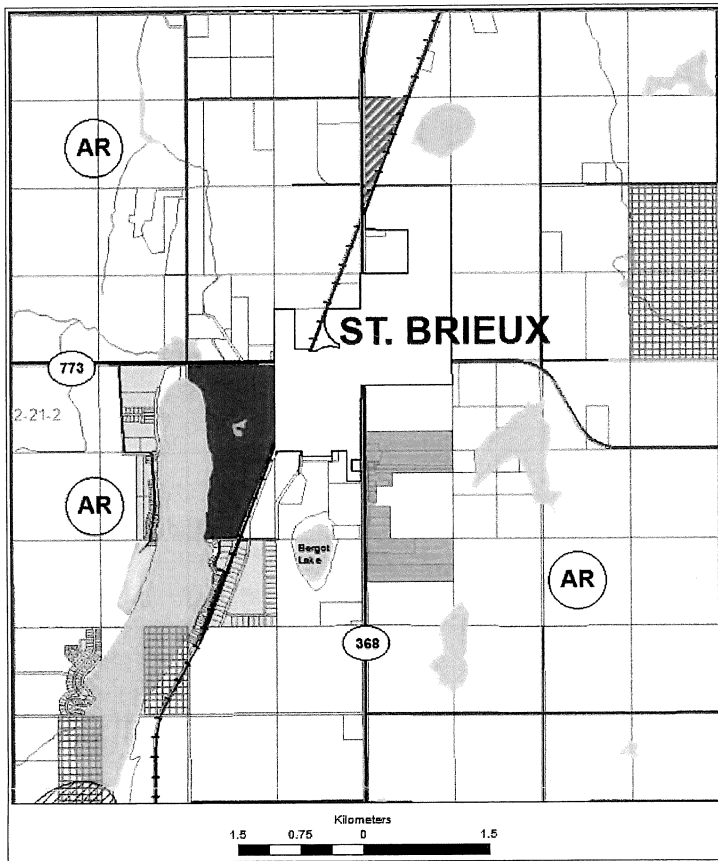
Note: \*Flood Hazard Overlay is based on local knowledge and requires further studies to determine the proper 1:500 year flood elevation (floodway and flood fringe areas) as per the Planning and Development, 2007 and Statements of Provincial Interest Regulations. \*\*Ecological Sensitive Overlay is based on information from the Representative Areas Network dataset from Information Services Corporation's GeoSask website ([www.geosask.ca](http://www.geosask.ca)).



# Zoning District Map - Rural Municipality of Lake Lenore No. 399



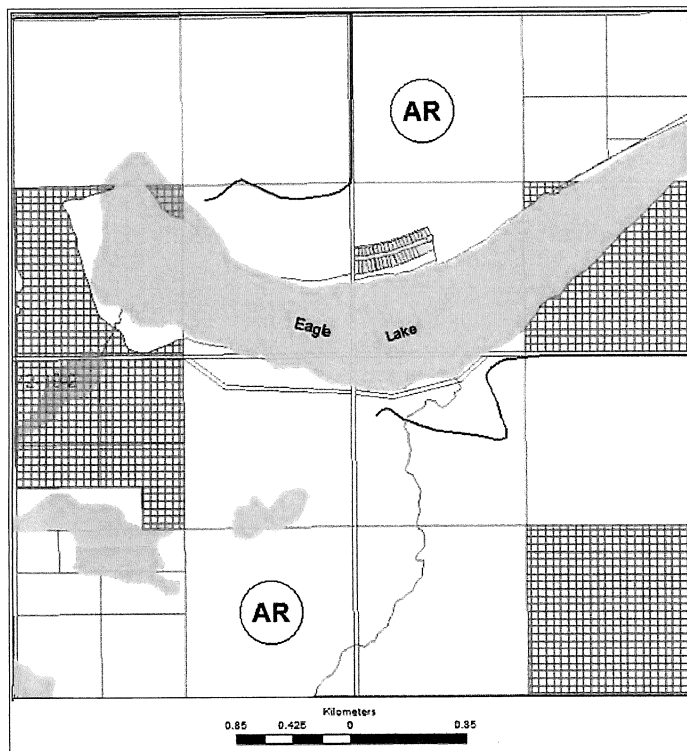
Insert 1: Zoomed In Area around Town of St. Brieux



## Legend

- AR - Agricultural Resource District
- CR - Country Residential Acreage District
- LK - Lakeshore RV District
- C/I - Commercial/Industrial District
- FH - Flood Hazard Overlay\*
- ES - Ecological Sensitive Overlay\*\*
- Boundary
- Major Highway
- Other Road
- Railway
- Watercourse
- Waterbody
- Urban Municipality
- Community Pasture
- Regional Park
- Township

Insert 2: Zoomed In Area around Eagle Lake



*[Signature]*  
Reeve

*[Signature]*  
Administrator



This is the Zoning District Map, referred to in Bylaw No. 4/2015, adopted by Rural Municipality of Lake Lenore No. 399.

Note: \*Flood Hazard Overlay is based on local knowledge and requires further studies to determine the proper 1:500 year Flood elevation (floodway and flood fringe areas) as per the Planning and Development, 2007 and Statements of Provincial Interest Regulations. \*\*Ecological Sensitive Overlay is based on information from the Representative Areas Network dataset from Information Services Corporation's GeoSask website ([www.geosask.ca](http://www.geosask.ca)).