


RURAL MUNICIPALITY OF LAKE LENORE NO. 399


BYLAW NO. 8/2018


A BYLAW TO AMEND BYLAW NO. 4/2015 KNOWN AS THE ZONING BYLAW

The Council of the Rural Municipality of Lake Lenore No. 399 in the Province of Saskatchewan enacts to amend Bylaw No. 4/2015 as follows:


1. The Zoning District Map referred to in Section 6 is amended by rezoning from AR – Agricultural Resource District to C/I – Commercial/Industrial District all lands shown within the bold dashed line on the attached plan of proposed subdivision dated June 21, 2018 and signed by Murray Radoux, S.L.S of Meridian Surveys Ltd., which forms part of this bylaw.
2. This bylaw shall come into force and take effect on approval by the Minister of Government Relations.



  
Reeve – Jean Kernaleguen

  
Administrator – Jolynne Gallays


Read a third time and adopted  
this 09 day of JANUARY 2019.

  
Administrator – Jolynne Gallays

**APPROVED**  
**REGINA, SASK.**  
**MAR 19 2019**  
  
Assistant Deputy Minister  
Ministry of Government Relations

I HEREBY CERTIFY THAT THIS IS A TRUE AND EXACT COPY OF THE ORIGINAL DOCUMENT.  
Certified by Jolynne Gallays  
this 09 day of JANUARY, 2019.

I HEREBY CERTIFY THAT THIS IS A TRUE AND EXACT COPY OF THE ORIGINAL DOCUMENT.  
 Certified by [Signature] this 09 day of January 2018



June 21st, 2018  
 DWG FILE: M18064(PPS)  
 Meridian Surveys Ltd.

Murray G. Hadoux  
 Saskatchewan Land Surveyor

[Signature]

Ministry of Government Relations  
 Community Planning Branch  
 Approval

[Signature]  
 Dwayne George Mumbly  
[Signature]  
 Dwayne George Mumbly

Approval: Owner S.W. 1/4 SEC. 26-TWP. 42-RGE. 21-W. 2Mer.

**NOTE**  
 PORTION TO BE SURVEYED IS OUTLINED IN A HEAVY DASHED LINE, AND CONTAINS  
 24.037TH. (58.40ACRES)  
 MEASUREMENTS ARE IN METRES AND DECIMALS THEREOF.  
 DISTANCES ARE APPROXIMATE AND MAY VARY BY ± 10 METRES.  
 STANDARDS ROAD ALLOWANCE SHOWN ARE 20.17M IN WIDTH.  
 MERIDIAN SURVEYS LTD. MAKES NO GUARANTEE AS TO THE EXACT LOCATION OF THE  
 UNDERGROUND FACILITIES SHOWN. THE LOCATION OF UNDERGROUND FACILITIES MUST  
 BE VERIFIED BY THE OWNER OF SAID FACILITIES PRIOR TO ANY CONSTRUCTION ACTIVITY.

SCALE 1:5000

**2018**

OF PART OF  
 S.W. 1/4 SEC. 26-TWP. 42-RGE. 21-W. 2Mer.  
 R.M. OF LAKE LENORE NO. 399

**PLAN OF PROPOSED SUBDIVISION**

