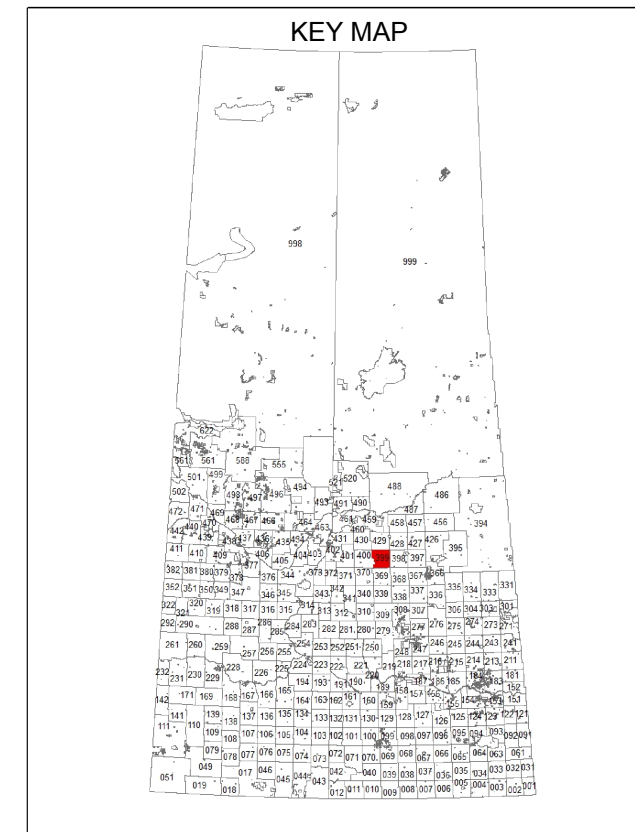
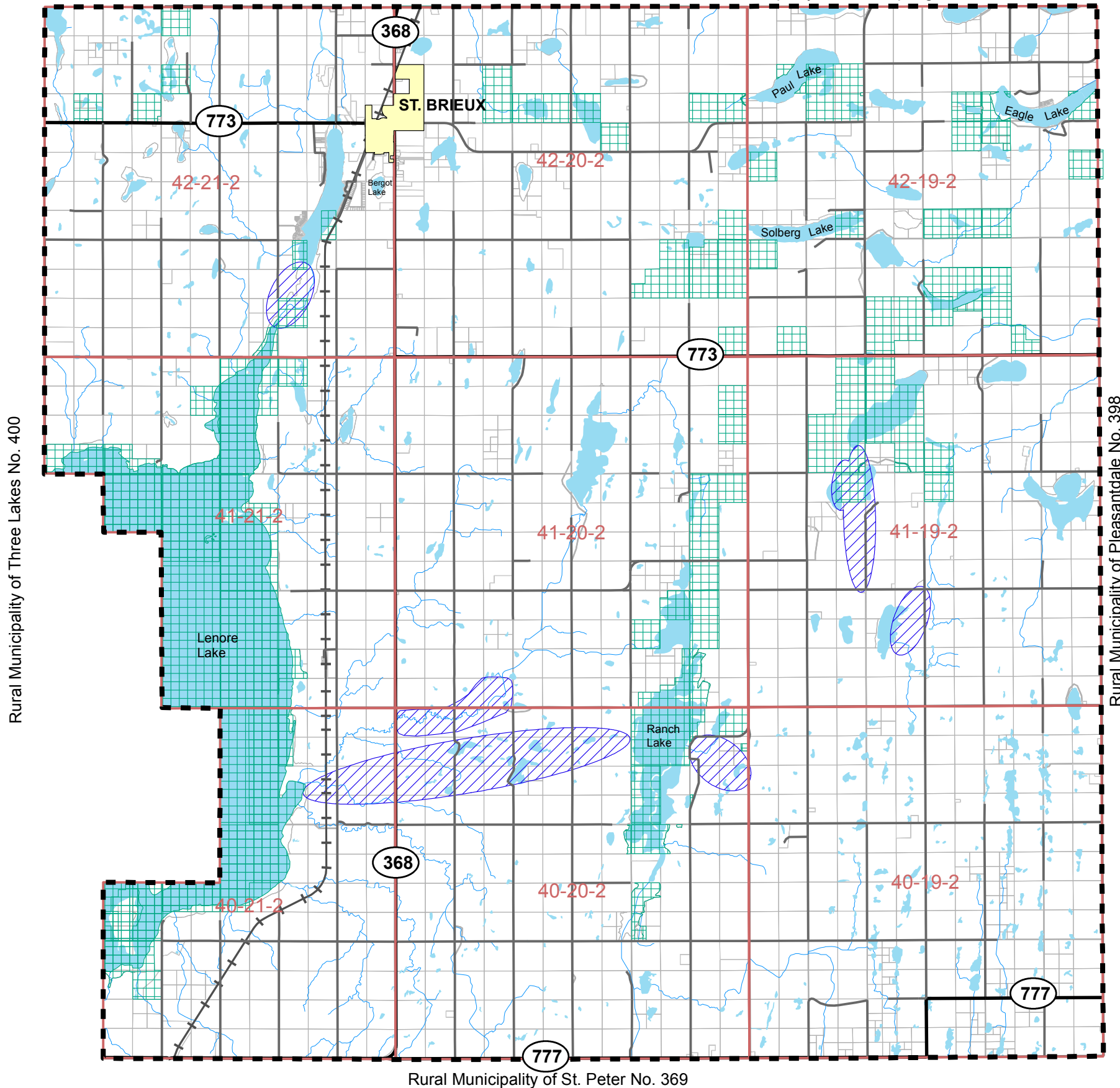


DRAFT Reference Map











Rural Municipality of Lake Lenore No. 399

Natural Constraints

Rural Municipality of Flett's Spring No. 429



Legend

-  Potential Flood Prone Area*
-  Ecological Sensitive Area**
-  Boundary
-  Major Highway
-  Other Road
-  Railway
-  Watercourse
-  Waterbody
-  Urban Municipality
-  Township

Note: *Potential Flood Prone Areas are based on local knowledge and requires further studies to determine the proper 1:500 year Flood elevation (floodway and flood fringe areas) as per the Planning and Development, 2007 and Statements of Provincial Interest Regulations. **Ecological Sensitive Areas are based on information from the Representative Areas Network dataset from Information Services Corporation's GeoSask website (www.geosask.ca).

