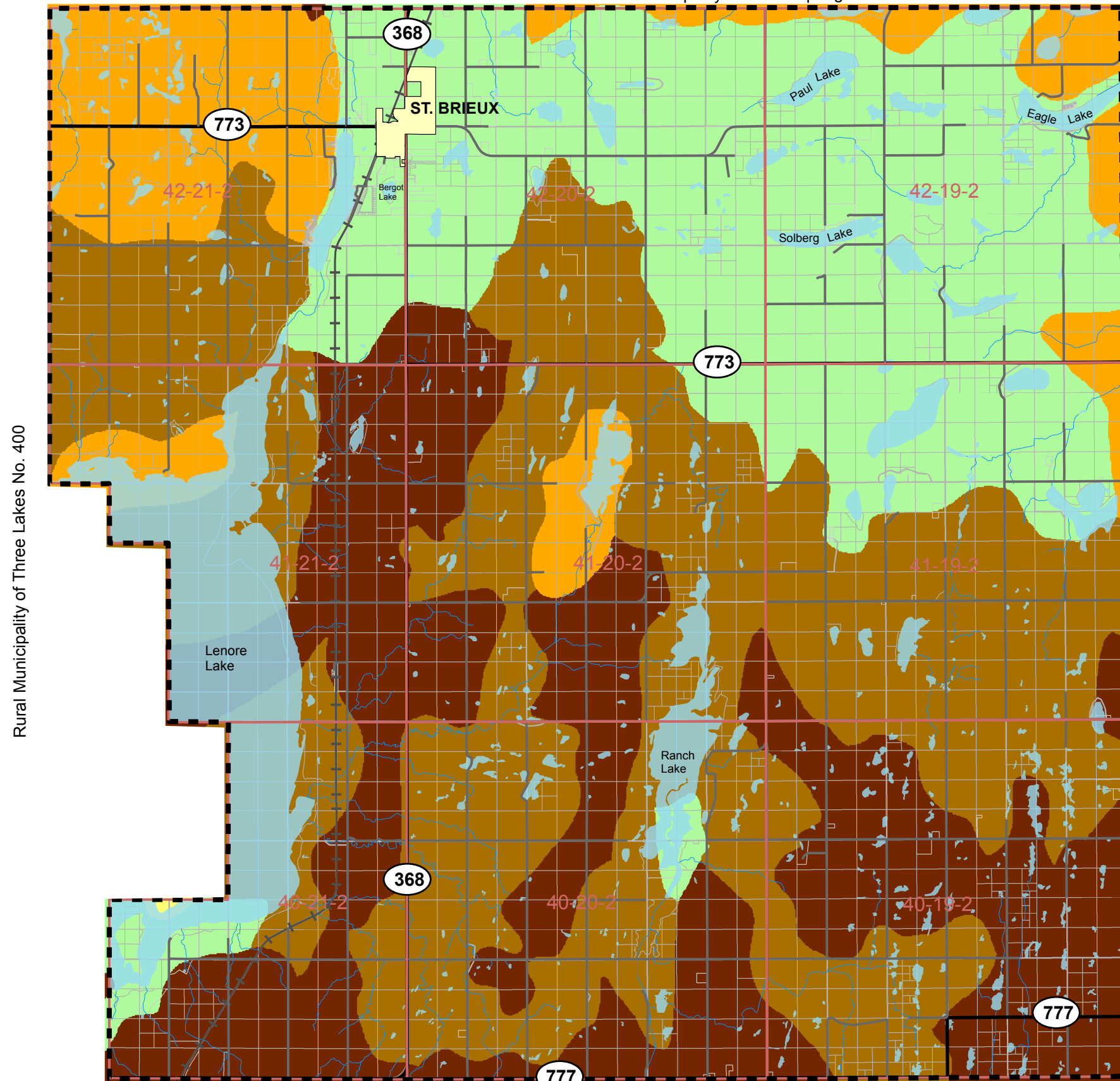
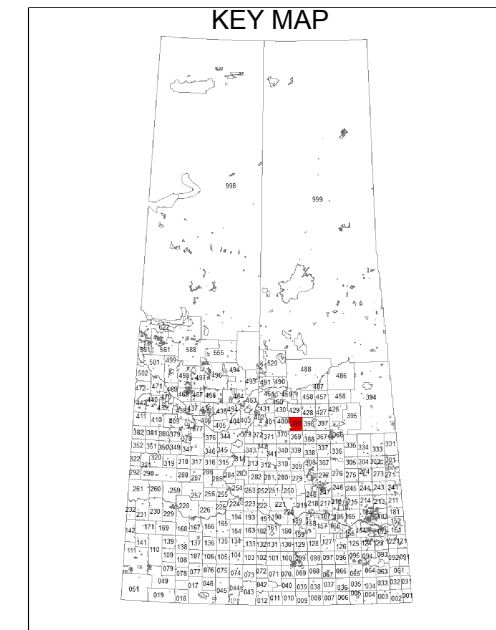


# DRAFT Reference Map Rural Municipality of Lake Lenore No. 399 Land Capability for Agriculture

Rural Municipality of Flett's Spring No. 429




















Rural Municipality of Three Lakes No. 400

Rural Municipality of Pleasantdale No. 398

Rural Municipality of St. Peter No. 369

## Legend

### Land Capability for Agriculture Classification

	1		Boundary
	2		Major Highway
	3		Other Road
	4		Railway
	5		Watercourse
	6		Waterbody
	7		Urban Municipality
	8		Township
	0		

- (1) No Significant Limitations.
- (2) Moderate Limitations; moderate conservation practices required.
- (3) Moderate Severe Limitations; range of crops restricted or special conservation practices required.
- (4) Severe Limitations.
- (5) Forage Crops – Improvement practices feasible.
- (6) Forage Crops – Improvement practices not feasible.
- (7) No Capability for arable culture or permanent pasture.
- (8) Unclassified Areas
- (0) Organic Soils

Note: Land Capability for Agriculture is based on GIS dataset from Agriculture and Agri-Food Canada website ([www.agr.gc.ca](http://www.agr.gc.ca)). "Canada Land Inventory, National Soil Database, Agriculture and Agri-Food Canada. 1998"

